











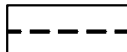













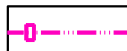










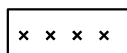
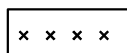





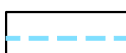



























































































Legenda:		Legenda GJI:																																																																					
	meja območja podrobnega načrta	<table><tr><th>obst.</th><th>pred.</th></tr><tr><td></td><td></td><td>javni vodovod</td></tr><tr><td></td><td></td><td></td><td>vodomerni jašek</td></tr><tr><td></td><td></td><td></td><td>javna mešana kanalizacija</td></tr><tr><td></td><td></td><td></td><td>padavinska (meteorna) kanalizacija</td></tr><tr><td></td><td></td><td></td><td>komunalna (fekalna) kanalizacija</td></tr><tr><td></td><td></td><td></td><td>javno električno omrežje</td></tr><tr><td></td><td></td><td></td><td>elektro priključek / elektro omarica</td></tr><tr><td></td><td></td><td></td><td>elektronske komunikacije</td></tr><tr><td></td><td></td><td></td><td>TK priključek / TK omarica</td></tr><tr><td></td><td></td><td></td><td>javno plinovodno omrežje</td></tr><tr><td></td><td></td><td></td><td>plinska omarica</td></tr><tr><td></td><td></td><td></td><td>ekološki otok</td></tr><tr><td></td><td></td><td></td><td>rušitve GJI</td></tr><tr><td></td><td></td><td></td><td></td></tr><tr><td></td><td></td><td></td><td></td></tr><tr><td></td><td></td><td></td><td>linija vodnega zemljišča</td></tr><tr><td></td><td></td><td></td><td>priobalni pas (15 m od vodnega zemljišča)</td></tr></table>	obst.	pred.			javni vodovod				vodomerni jašek				javna mešana kanalizacija				padavinska (meteorna) kanalizacija				komunalna (fekalna) kanalizacija				javno električno omrežje				elektro priključek / elektro omarica				elektronske komunikacije				TK priključek / TK omarica				javno plinovodno omrežje				plinska omarica				ekološki otok				rušitve GJI												linija vodnega zemljišča				priobalni pas (15 m od vodnega zemljišča)
obst.	pred.																																																																						
		javni vodovod																																																																					
			vodomerni jašek																																																																				
			javna mešana kanalizacija																																																																				
			padavinska (meteorna) kanalizacija																																																																				
			komunalna (fekalna) kanalizacija																																																																				
			javno električno omrežje																																																																				
			elektro priključek / elektro omarica																																																																				
			elektronske komunikacije																																																																				
			TK priključek / TK omarica																																																																				
			javno plinovodno omrežje																																																																				
			plinska omarica																																																																				
			ekološki otok																																																																				
			rušitve GJI																																																																				
																																																																							
																																																																							
			linija vodnega zemljišča																																																																				
			priobalni pas (15 m od vodnega zemljišča)																																																																				

Ministrstvo za vzgojo in izobraževanje Masarykova ulica 16 1000 Ljubljana			
naročnik:	Občina Sevnica Glavni trg 19a 8290 Sevnica		
prilagodilec:	Savaprojekt Krško, d. d. Cesta krških žrtev 59 8270 Krško		
načrtovalec:	<div>savaprojekt krško</div> <div><small>oddelka za razvoj, projektiranje, konzalting, inženjering d.o.o. Cesta krških žrtev 59 8270 Krško Slovenija</small></div>		
prostorski akt: OBČINSKI PODROBNI PROSTORSKI NAČRT SREDNJA ŠOLA SEVNICA			
OPN:	Petra Žarn, u.d.i.g.	ZAPS 2193 PPN	
SP:	Silvija Umek Toth, d.i.g.	IZS G-4766	
POTEK OMREŽIJ IN PRIKLJUČEVANJE OBJEKTOV NA GOSPODARSKO JAVNO INFRASTRUKTURO TER GRAJENO JAVNO DOBRO			
grafični načrt:	usklajen predlog		
faza:			
datum:	merilo:	ID št. PIA:	št. grafičnega načrta:
avg. 2024	1:500	3890	B6